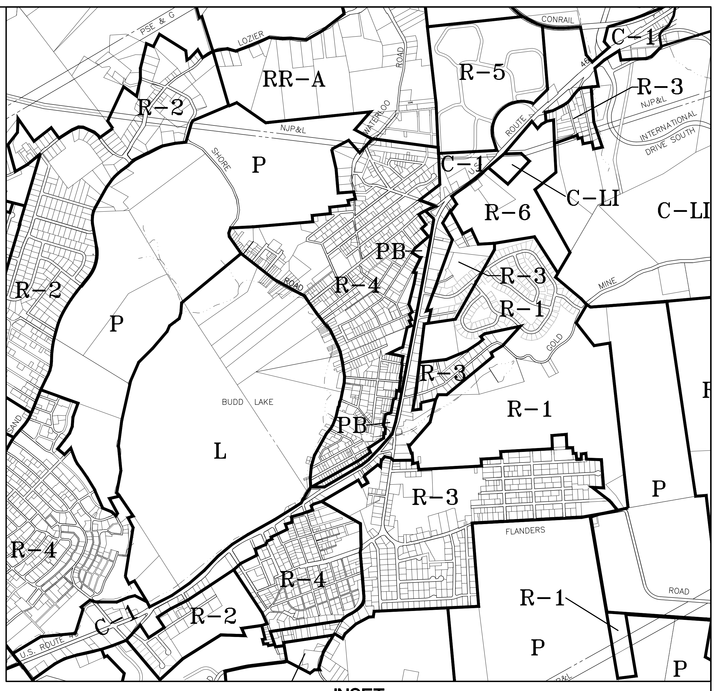

INSET
SCALE: 1"=1000'

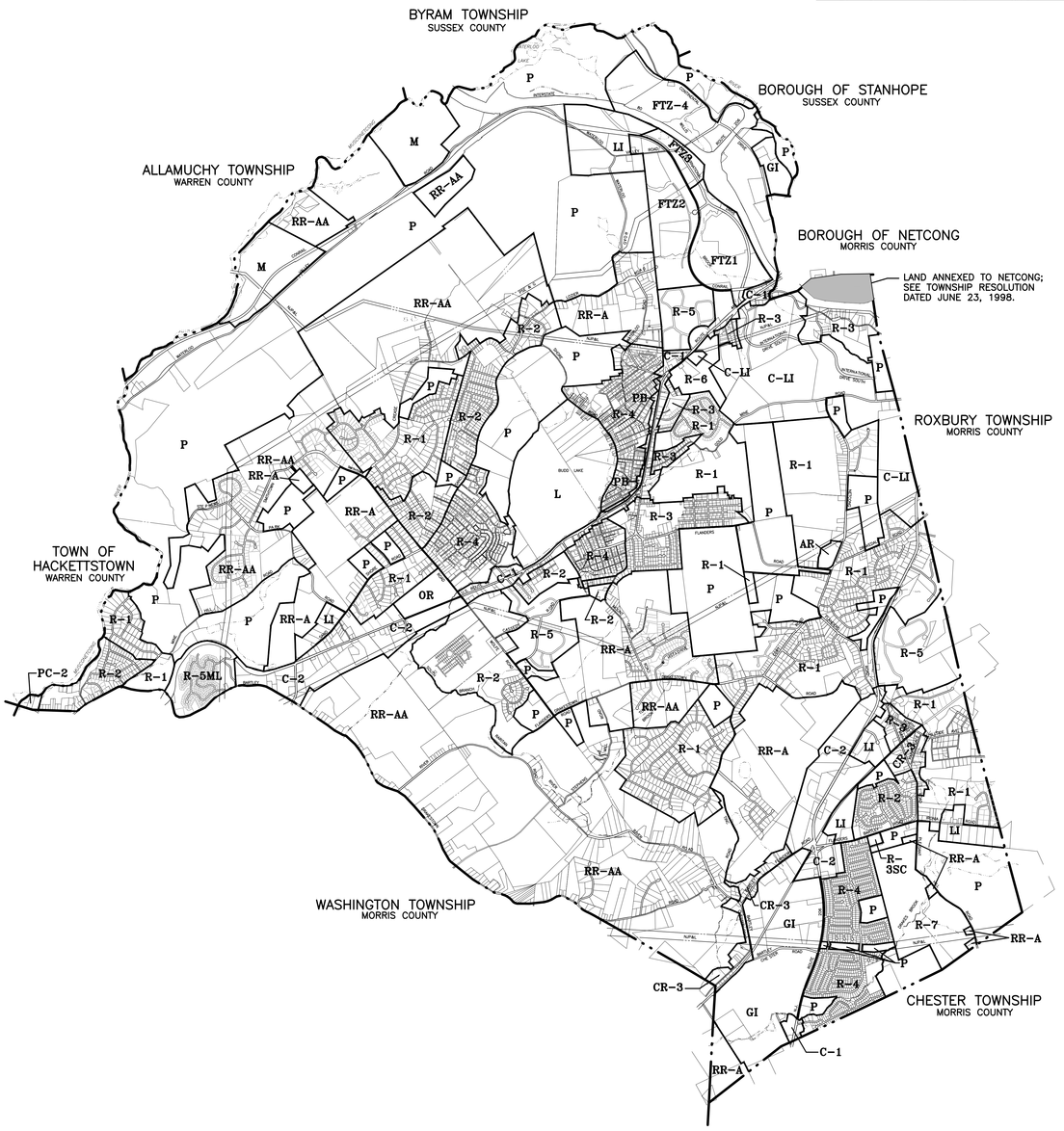

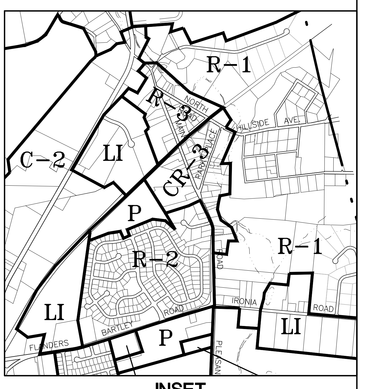

INSET
SCALE: 1"=1000'

GRAPHIC SCALE

2000 0 1000 2000 4000 8000

(IN FEET)
1 inch = 2000ft.

2011 ZONING MAP

TOWNSHIP OF MOUNT OLIVE
MORRIS COUNTY, NEW JERSEY

MAP INCORPORATES THE FOLLOWING ORDINANCES:

ORDINANCE #5-98	ADOPTED: 5/27/98
ORDINANCE #7-99	ADOPTED: 4/14/98
ORDINANCE #15-99	ADOPTED: 5/05/99
ORDINANCE #13-99	ADOPTED: 5/19/99
ORDINANCE #23-2000	ADOPTED: 7/25/00
ORDINANCE #40-2000	ADOPTED:10/24/00
ORDINANCE #10-2001	ADOPTED:05/08/01
ORDINANCE #4-2005	ADOPTED:03/22/05
ORDINANCE #39-2008	ADOPTED:07/22/08
ORDINANCE #49-2008	ADOPTED:10/30/08
ORDINANCE #28-2010	ADOPTED:11/23/10

MAP REVISED THROUGH OCTOBER 13, 2011 BY:

Van Cleef ENGINEERING ASSOCIATES

Consulting Civil Engineering
Environmental Engineering
Traffic Engineering
Land Surveying
Professional Planning
Landscape Architecture

OFFICES THROUGHOUT NJ, EASTERN PA, AND DE

200 CHERRY HILL ROAD, PARSIPPANY, NJ 07054
ONE CAMPUS DRIVE, SUITE 225, PARSIPPANY, NJ 07054
PHONE (973) 334-1811 FAX (973) 334-1867

NJ LLC CERT. No. 24GA28102300

ZONING LEGEND

AR	ACTIVE RECREATION
RR-AA	RURAL RESIDENTIAL / AGRICULTURAL 1 DU/5 ACRES
RR-A	RURAL RESIDENTIAL 1 DU/3 ACRES
R-1	RESIDENTIAL 1 DU/1 ACRE
R-2	RESIDENTIAL 2 DU/1 ACRE
R-3	RESIDENTIAL 3 DU/1 ACRE
R-3SC	RESIDENTIAL / SENIOR CITIZEN
R-4	RESIDENTIAL 4 DU/1 ACRE
R-5	RESIDENTIAL MULTI-FAMILY
R-5/ML	RESIDENTIAL MULTI-FAMILY/MT. LAUREL
R-6	RESIDENTIAL / AGE RESTRICTED / INCLUSIONARY RESIDENTIAL
R-7	RESIDENTIAL / ACTIVE ADULT / INCLUSIONARY HOUSING
L	LAKE
FTZ-1-4	FOREIGN TRADE ZONE
P	PUBLIC / CONSERVATION
PB	PROFESSIONAL BUSINESS
PC-2	PROFESSIONAL / COMMERCIAL - 2
C-1	COMMERCIAL
C-2	COMMERCIAL
CR-3	COMMERCIAL / RESIDENTIAL
C-LI	COMMERCIAL / LIGHT INDUSTRIAL
LI	LIGHT INDUSTRIAL
GI	GENERAL INDUSTRIAL
OR	OFFICE / RESEARCH
M	MINING