(c)

State of New Jersey

DEPARTMENT OF TRANSPORTATION
P.O. Box 600
Trenton, New Jersey 08625-0600

CHRIS CHRISTIE
Governor

KIM GUADAGNO
Lt. Governor

JAMES S. SIMPSON
Commissioner

RECEIVED
JUN - 6 2014
Mount Olive Township Clerk's Office

May 27, 2014

Honorable Robert Greenbaum
Mayor, Mount Olive Township
204 Flanders-Drakestown Road
Budd Lake, NJ 07828-0450

Pavement Preservation Contract, North – 2014-2, DP 14429, FPN: NHP-080-5(104)
Route I-80 East Bound, MP 12.80 to 28.10

Dear Mayor Greenbaum:
This is to inform you that the New Jersey Department of Transportation is currently preparing construction contract documents for the above captioned project. This contract has been tentatively scheduled for construction during the 2015 construction season pending appropriate funding.

The scope of this project consists of overlaying the roadway with a preservation treatment. It is also proposed to resurface the Route I-80 interchange ramps.

The intent of this project is geared toward addressing ride quality and extending pavement life.

Due to heavy traffic volumes, this project may require nighttime construction.

This is a Maintenance oriented pavement preservation contract geared toward extending pavement life and improving ride ability. Only paving and incidentals required to facilitate the contract will be done.

If you have any questions or need additional information, please contact Deborah Hirt at (609) 530–4897.

Sincerely,
Amanda Grande
Amanda Grande, P.E.
Senior Engineer
Bureau of Roadway Maintenance Engineering and Operations

Copy: Lisa Lashway, Municipal Clerk
Deborah Hirt, Office of Community and Constituent Relations

I-80 (West to East)

Mile Posts: 11.000 - 14.000

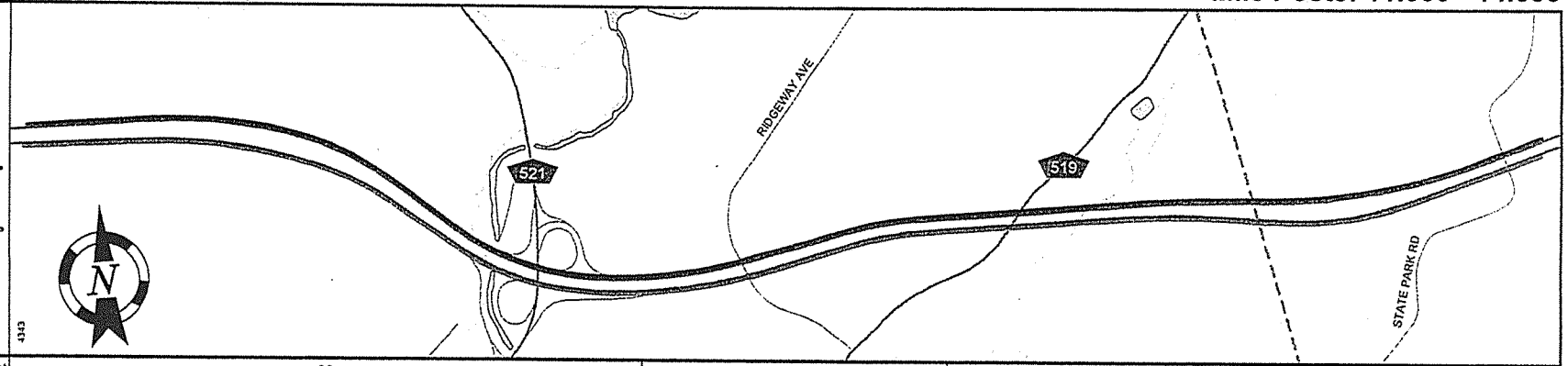

Pavement	36	48	36
Shoulder	12	10	12
Number of Lanes	3	4	3
Speed Limit	65		
Street Name	Christopher Columbus Highway		

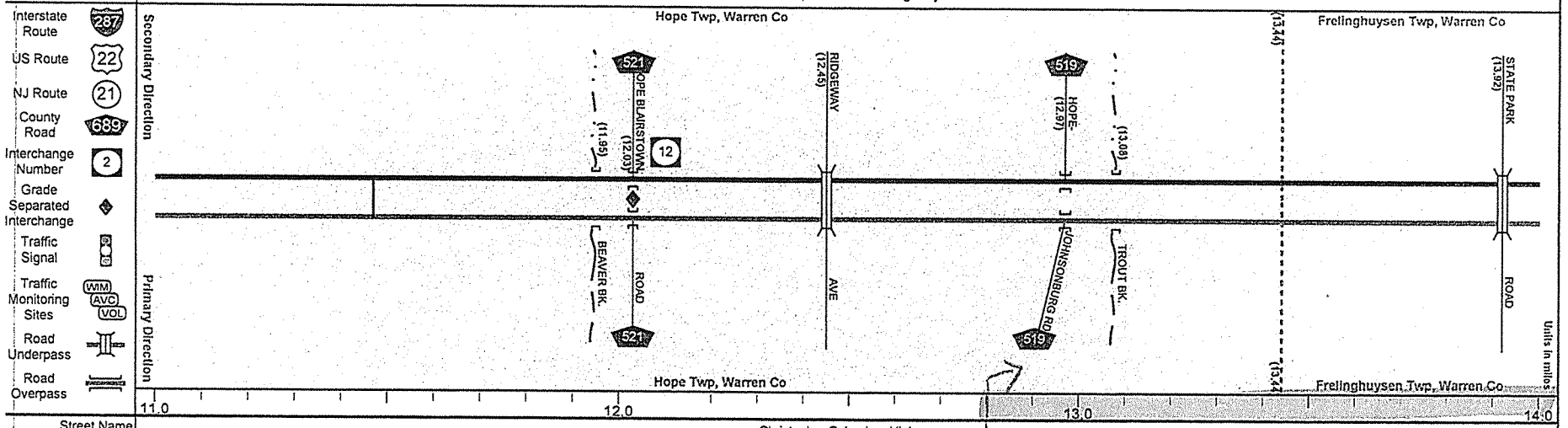

Street Name	Christopher Columbus Highway
Jurisdiction	N.J.D.O.T.
Functional Class	Rural Interstate
Federal Aid - NHS Sy	STRAHNET Inter.
Control Section	2115 / 2116
Speed Limit	65
Number of Lanes	3 / 4 / 3 / 4
Med. Type	Positive / Curbed / Positive
Med. Width	VAR
Pavement	36 / 48 / 36 / 48
Shoulder	12
Traffic Volume	43,101 (2002)
Traffic Sta. ID	1-7-450
Structure No.	2115172; 2115170, 2115173; 2115175; 2116151; 2116150, 2116152; 2116153
Enlarged Views	

I-80 M.P. 28.10-10.80

Page Created: May 2010

SRI = 00000080__

Date last inventoried: March 2010

I-80 (West to East)

Mile Posts: 14.000 - 17.000

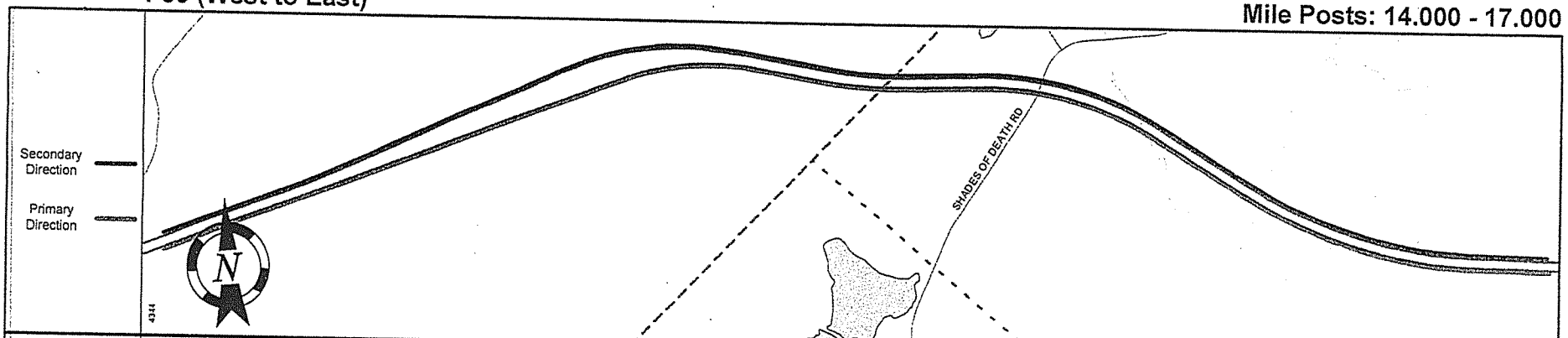

Pavement	36	48	36
Shoulder	12	10	12
Number of Lanes	3		
Speed Limit	65		
Street Name	Christopher Columbus Highway		

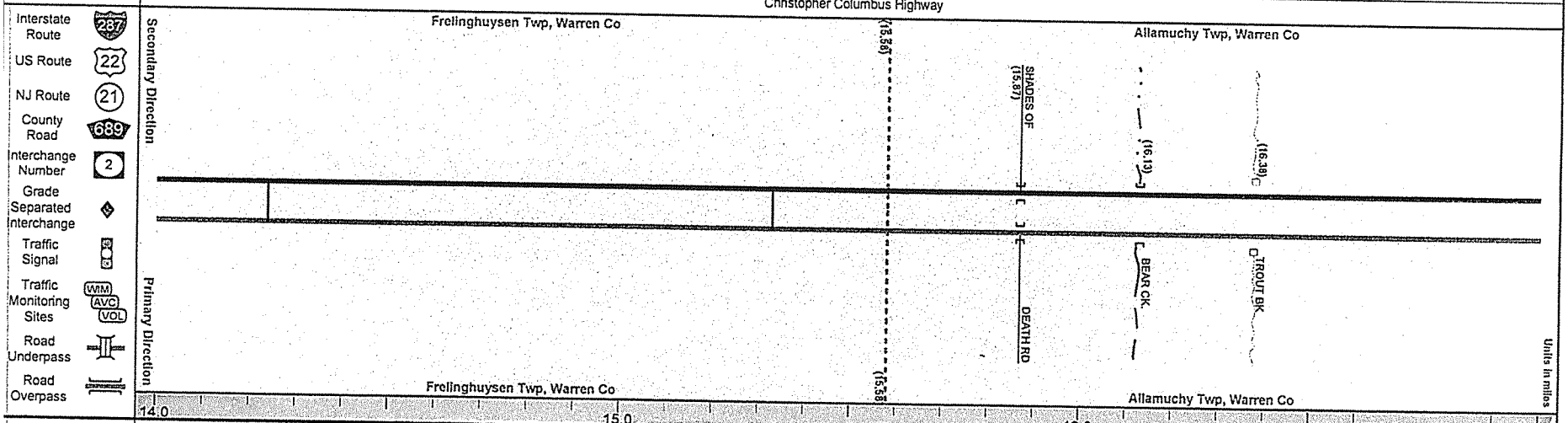

Street Name	Christopher Columbus Highway		
Jurisdiction	N.J.D.O.T.		
Functional Class	Rural Interstate		
Federal Aid - NHS Sy	STRAHNET Inter.		
Control Section	2116		
Speed Limit	65		
Number of Lanes	4	3	
Med. Type	Positive	Unprotected	
Med. Width	VAR		
Pavement	48	36	
Shoulder	12		
Traffic Volume			
Traffic Sta. ID			
Structure No.			
Enlarged Views	2116155 2116154	2116156	2116157

Page Created: May 2010

SRI = 00000080__

Date last inventoried: March 2010

I-80 (West to East)

Mile Posts: 17.000 - 20.000

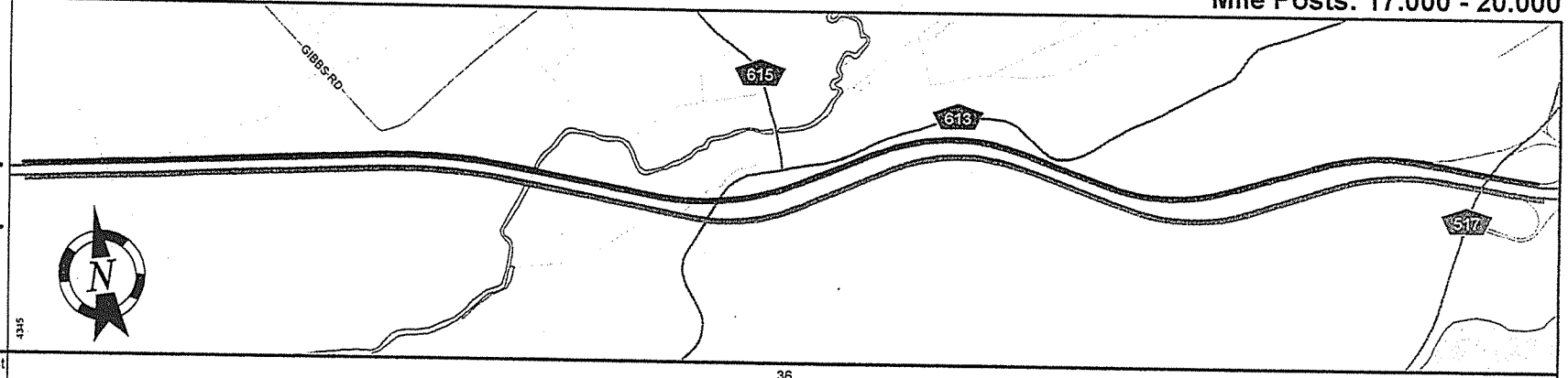

Pavement	36
Shoulder	12
Number of Lanes	3
Speed Limit	65
Street Name	Christopher Columbus Highway

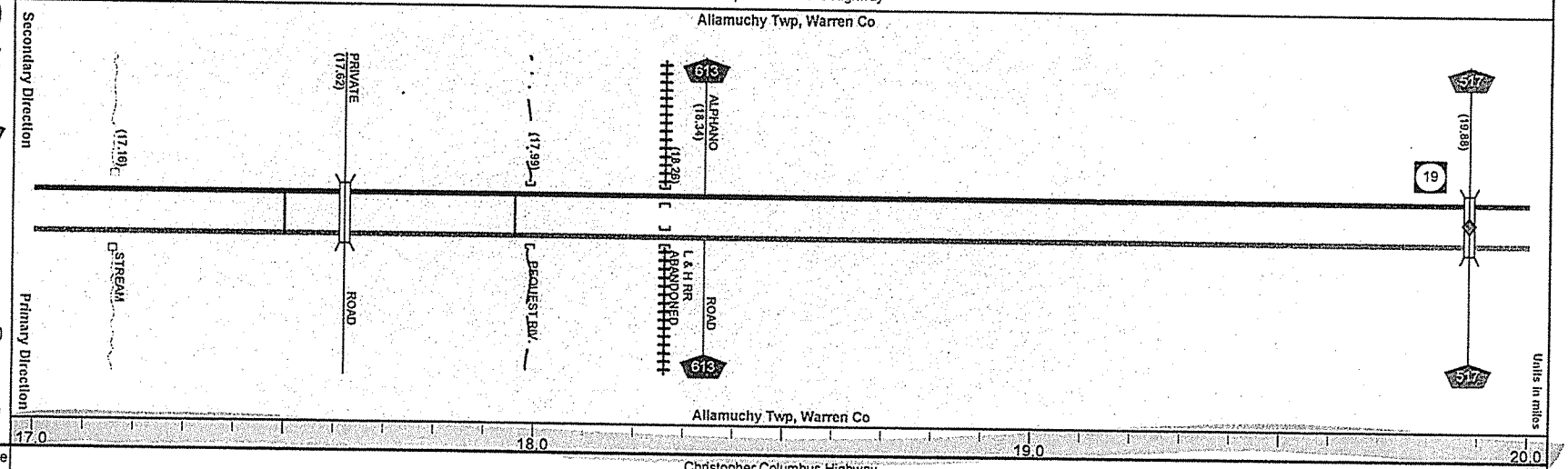

Street Name	Christopher Columbus Highway
Jurisdiction	N.J.D.O.T.
Functional Class	Rural Interstate
Federal Aid - NHS Sy	STRAHNET Inter.
Control Section	2116
Speed Limit	65
Number of Lanes	3 / 4
Med. Type	Unprotected / Positive / Curbed
Med. Width	VAR
Pavement	36 / 48
Shoulder	12
Traffic Volume	
Traffic Sta. ID	
Structure No.	2116158 / 2116159 / 2116160 / 2116161,162 / 2116165
Enlarged Views	

Page Created: May 2010

SRI = 00000080__

Date last inventoried: March 2010

I-80 (West to East)

Mile Posts: 20.000 - 23.000

Secondary Direction

Primary Direction

Pavement	36	48	36
Shoulder	12	10	12
Number of Lanes	3	4 / 3	
Speed Limit	65		
Street Name	Christopher Columbus Highway		

Interstate Route 287 · US Route 22 · NJ Route 21 · County Road 689 · Interchange Number 2 · Grade Separated Interchange · Traffic Signal · Traffic Monitoring Sites WIM AVC VOL · Road Underpass · Road Overpass

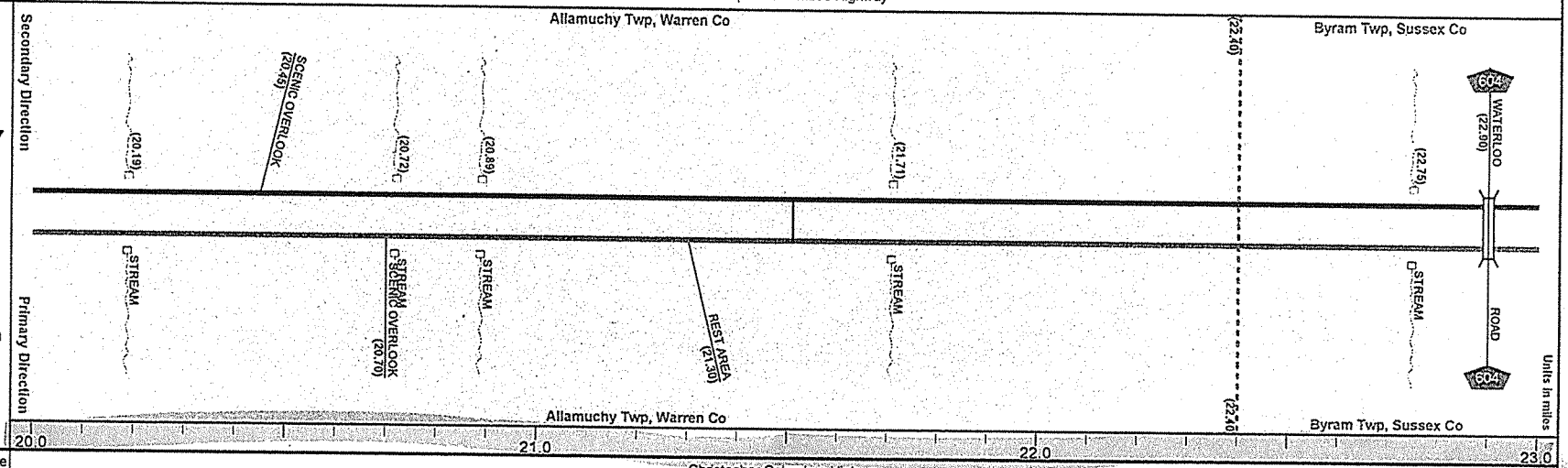

Street Name	Christopher Columbus Highway		
Jurisdiction	N.J.D.O.T.		
Functional Class	Rural Interstate		
Federal Aid - NHS Sy	STRAHNET Inter.		
Control Section	2116	1906	
Speed Limit	65		
Number of Lanes	4	3	
Med. Type	Curbed	Positive	
Med. Width	VAR		10
Pavement	48	36	
Shoulder	12		
Traffic Volume	66,259 (2009)		66,954 (2009)
Traffic Sta. ID	092101		1-4-102
Structure No.	N/A N/A N/A	N/A	N/A 1906151 1906150
Enlarged Views			

Page Created: May 2010

SRI = 00000080__

Date last inventoried: March 2010

I-80 (West to East)

Mile Posts: 23.000 - 26.000

Secondary Direction

Primary Direction

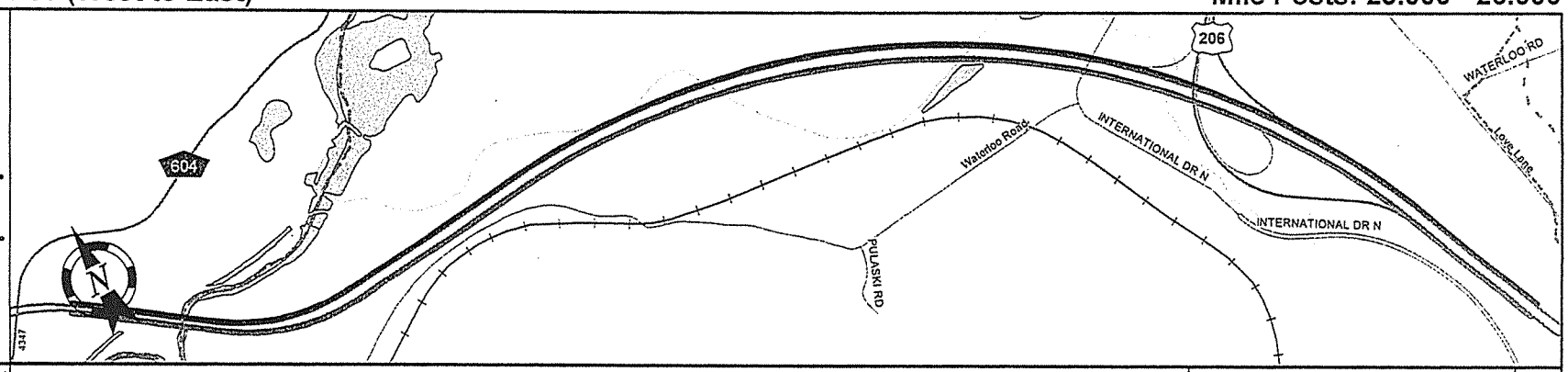

Pavement	36 | 48 | 36
Shoulder	12
Number of Lanes	3 | 4 | 3
Speed Limit	65
Street Name	Christopher Columbus Highway

Interstate Route 287
US Route 22
NJ Route 21
County Road 689
Interchange Number 2
Grade Separated Interchange
Traffic Signal
Traffic Monitoring Sites WIM AVC VOL
Road Underpass
Road Overpass

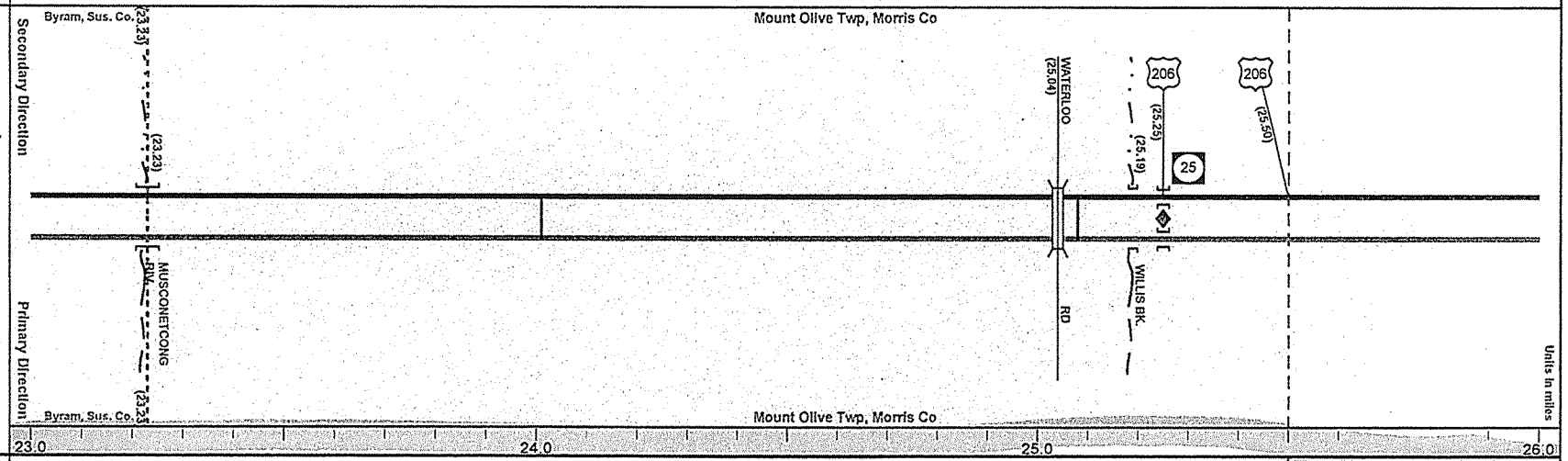

Street Name	Christopher Columbus Highway
Jurisdiction	N.J.D.O.T.
Functional Class	Rural Interstate | Urban Interstate
Federal Aid - NHS Sy	STRAHNET Inter.
Control Section	1906 | 1427 | 1428
Speed Limit	65
Number of Lanes	3 | 4 | 3
Med. Type	Positive
Med. Width	10 | 68
Pavement	36 | 48 | 36
Shoulder	12
Traffic Volume	75,425 (2005)
Traffic Sta. ID	1-5-108
Structure No.	1906152 | 1427152 | 1427152 1427153 1427154
Enlarged Views	See Enlarged View #35 | See Enlarged View #30

MP 25.50 = Begin Duplic. With US 206 MP=97.12

Page Created: May 2010

SRI = 00000080__

Date last inventoried: March 2010

I-80 (West to East)

Mile Posts: 26.000 - 29.000

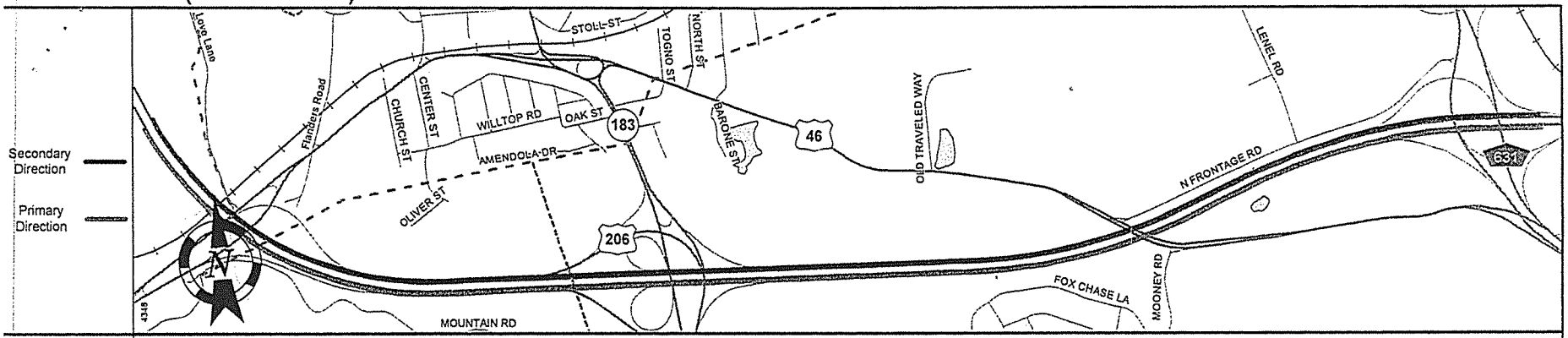

Pavement	36
Shoulder	12
Number of Lanes	3
Speed Limit	65
Street Name	Christopher Columbus Highway

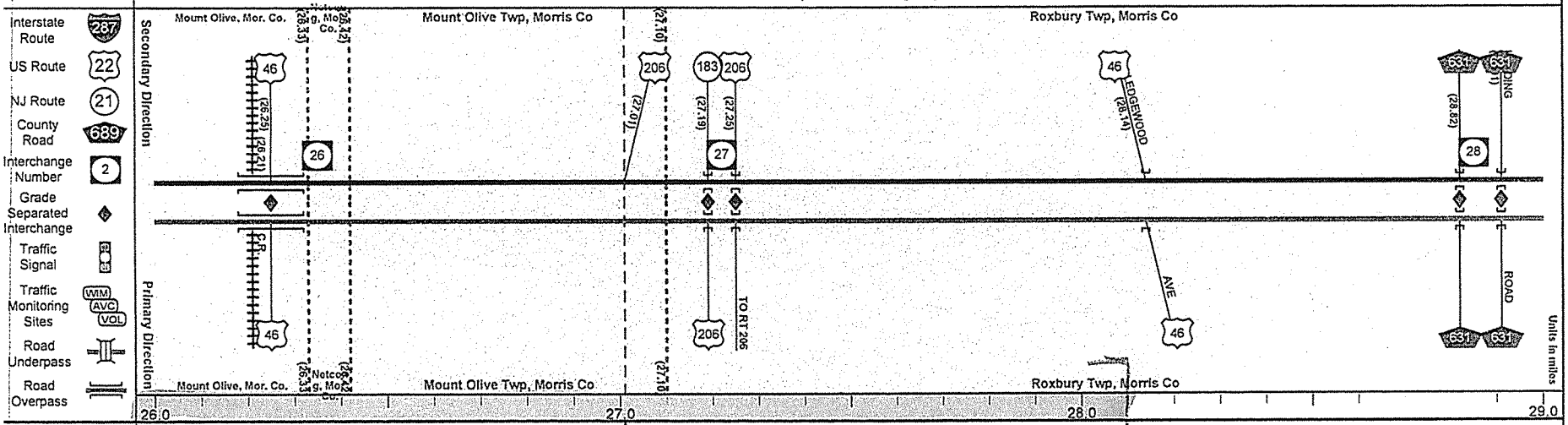

Street Name		Christopher Columbus Highway	
Jurisdiction		N.J.D.O.T.	
Functional Class		Urban Interstate	
Federal Aid - NHS Sy		STRAHNET Inter.	
Control Section	1428	1412	
Speed Limit		65	
Number of Lanes		3	
Med. Type	Positive	Unprotected	Positive
Med. Width	68	VAR	
Pavement		36	
Shoulder		12	
Traffic Volume	55,007 (2008) / 79,976 (2008)	82,488 (2008)	
Traffic Sta. ID	1-5-108 / 1-5-098	1-5-099	
Structure No.	1431152 1431151	1412152 1412155 1412151 1412154 / 1412157,156	1412159 1412163 1412158 1412162
Enlarged Views	See Enlarged View #30		

MP 27.01 = End Duplicate With US 206 MP=95.61

Page Created: May 2010

SRI = 00000080__

Date last inventoried: March 2010