(c)

cc: Admin

09/07/06

For Office Use Only
Date Received by DEP ___/___/___ Project Identification Number _____

New Jersey Department of Environmental Protection

Highlands Applicability and Water Quality Management Plan (WQMP) Consistency Determination Application Form (Highlands Applicability Determination)

FEB 22 2013

PLEASE TYPE OR PRINT CLEARLY

For tips on filling out this application visit: www.nj.gov/dep/highlands/hadshelp.htm

Note: Pursuant to N.J.A.C. 7:38-2.4(a)any person proposing to undertake an activity that constitutes a major Highlands development may stipulate that their proposed project or activity that needs a Department permit is not exempt from the Highlands Act vis-à-vis an application for a Highlands Preservation Area Approval without first obtaining a Highlands Applicability Determination.

This form includes the following four sections:
Section I. General Highlands applicant information;
Section II. Information for determination whether a project or activity is a major Highlands development;
Section III. Information for determination whether Highlands regulatory requirements are applicable to a project or activity; and
Section IV. Information for determination whether the project or activity is consistent with the Areawide Water Quality Management Plan (WQMP).

Complete all sections of the form and provide two copies of the form and all attachments:

Section I. General Highlands Applicant Information

1. **NAME OF PROJECT:** Mount Olive High School
Property Owner's Last Name or Company Name, Type of Development (Example: Doe, Minor Subdivision; Doe, Single-Family Home)

2. **DATE OF APPLICATION:** 12-27-12

3. **PROPERTY OWNER:**

NAME/AGENCY/COMPANY: Mt. Olive Township Board of Education

ADDRESS: 89 Route 46
Street Address — Apt. or Suite Number

Budd Lake — NJ — 07828
City — State — Zip

CONTACT PERSON: Dr. Larrie Reynolds TITLE: _____

PHONE: ( ) _____ FAX: ( ) _____ E-MAIL _____

4. **APPLICANT OR AGENCY SUBMITTING REQUEST:**

NAME/AGENT/ENGINEER: VS Land Data

AGENCY/COMPANY: Peter Van Wallendael

ADDRESS: Box 186
Street Address — Apt. or Suite Number

Phillipsburg — NJ — 08865
City — State — Zip

PHONE: (908) 328-8762 FAX: ( ) _____ E-MAIL peteevglandata.com

CONTACT PERSON: Peter Van Wallendael TITLE: Environmental Specialist

PHONE: (908) 328-8762 FAX: ( ) _____ E-MAIL petecvslanddata.com

5. **APPLICATION FEE:** There is no fee for applications submitted by the New Jersey Department of Transportation. A fee of $100.00 for individual applicants proposing improvements costing $100,000 or less; municipalities; or applicants seeking a determination based on receipt of a woodland management plan or a determination if an agricultural or horticultural activity is not regulated as a major Highlands development and $750.00 for all other applicants, paid as follows:

- ❑ The fee shall be paid by personal check, certified check, attorney check, government purchase order, or money order;
- ❑ The fee shall be made payable to "**Treasurer, State of New Jersey**";
- ❑ Each check, purchase order, or money order must be marked with the name of the applicant, and
- ❑ Each check, purchase order, or money order must indicate that the fee is for a Highlands Applicability Determination.

The total project or activity cost for this application is $ 100.00.

6. **LOCATION OF PROJECT:**

A. MUNICIPALITY: Mt. Olive Township

B. COUNTY: Morris

C. LOT(S): 86

D. BLOCK(S): 7600

E. ADDRESS OF PROJECT LOCATION: off Corey Rd.

F. TOTAL ACREAGE OF PROJECT SITE: 0.5 acres

G. STATE PLANE COORDINATES OF CENTER OF DEVELOPMENT AREA
X: 433800 Y: 737900
(See item number 7 below for information on obtaining state plane coordinates)

H. WATER QUALITY MANAGEMENT PLAN: _____

I. WATERSHED MANAGEMENT AREA: _____

7. **ADDITIONAL REQUIREMENTS:**

- ❑ Municipal Tax Map(s) delineating the project site by Lot(s) and Block(s); and
- ❑ A copy of a USGS Quad map or portion thereof (1:24,000 scale, include title-name of Quad), with the project site boundaries clearly delineated.

GIS coverage and the State Plane coordinates for a point at the approximate center of the site. Please use NAD 1983. The accuracy of these coordinates should be within 50 feet of the actual point. For assistance in determining the State Plane coordinates for a site, contact the Department's Geographic Information (GIS) Office at (609) 777-0672 or see the iMAP webpage at nj.gov/dep/gis/depsplash.htm.
(NOTE: a disk containing the USGS Quad map information recorded in a digital GIS format at a minimum scale of 1:12,000 may be submitted in lieu of a hard copy)

8. **DESCRIPTION OF PROJECT/ACTIVITY:**

PROVIDE A NARRATIVE DESCRIPTION OF THE PROPOSED PROJECT OR ACTIVITY:
(Attach additional pages if necessary)

Replacement of grass football field with turf

☐ 6. For an exemption for <u>any improvement, for non-residential purposes, to a place of worship</u> owned by a non-profit entity, society or association, or association organized primarily for religious purposes, or a public or private school, or a hospital, in existence on August 10, 2004, including but not limited to new structures, an addition to an existing building or structure, a site improvement, or a sanitary facility, the following information is required:

- ☑ A copy of any official documentation indicating that the place of worship, public or private school or hospital was in existence on August 10, 2004;
- ☐ For improvements to a place of worship, documentation showing that the entity, society or association, or association organized primarily for religious purposes has non-profit status;
- ☑ A site plan certified by the appropriate licensed New Jersey Professional showing all existing impervious surfaces, including all structures, grading, clearing, impervious surface and limits of disturbance, existing on the site on August 10, 2004; and all proposed development including all structures, impervious surfaces, clearing limits, and limits of disturbance, including grading; and
- ☐ A certification of occupancy for any existing buildings or structures on the property.

☐ 7. For an exemption for any <u>activity conducted by a landowner in accordance with an approved woodland management plan</u> issued pursuant to the Farmland Assessment Act, N.J.S.A. 54:4-23.3 <u>or for public lands, the normal harvesting of forest products in accordance with a forest management plan</u> approved by the State Forester, the following information is required:

For a private landowner with an approved woodlot management plan:

- ☐ A copy of the applicant's tax bill showing that the site has farmland assessment tax status under the New Jersey Farmland Assessment Act, N.J.S.A. 54:4-23.1 et seq.;
- ☐ A brief description of the activities for which the exemption is claimed including:
  - The total area of woodlands that is the subject of the approved woodland management plan;
  - The length of time that the area to be managed has been in use for woodland management; and
- ☐ A copy of the approved woodlot management plan; or

For public lands with a forest management plan approved by the State Forester:

- ☐ A brief description of the activities for which the exemption is claimed including:
  - The total area where the normal harvesting of forest products occurs; and
  - The length of time that the area to be managed has been in use for normal harvesting of forest products; and
- ☐ A copy of a forest management plan approved by the State Forester (contact the Department at (609) 292-2531 for information on how to obtain a forest management plan).

☐ 8. For an exemption for the <u>construction or extension of trails with non-impervious surfaces</u> on publicly owned lands or on privately owned lands where a conservation or recreational use easement has been established and filed with the deed for the lots on which the easement exists, the following information is required:

- ☐ A site plan certified by the appropriate licensed New Jersey Professional showing the proposed trail construction with details including the location and width of existing and proposed trails and those off-site trails to which they connect, if any;
- ☐ A written description of the non-impervious materials to be used; and
- ☐ For privately owned property, a copy of a deed for the property, including the language establishing the conservation or recreational use easement on the property.

Highlands Applicability and Water Quality Management Plan (WQMP) Consistency Determination Application Form (Highlands Applicability Determination)

Section IV. Project or Activity WQMP Consistency Determination

This section of the application form is to be used for the determination of whether a project or activity is consistent with the applicable Areawide Water Quality Management Plan.

1. **PROJECTED WASTEWATER FLOW:**

☑ No wastewater is generated from this project/activity.

Depending on the type of wastewater treatment and type of development, there are different criteria to use to determine the total projected wastewater flow. Use the attached projected flow criteria under N.J.A.C. 7:14A-23.3 or N.J.A.C. 7:9A-7.4 to determine the **total** amount of wastewater the proposed project will generate. Check the appropriate box to indicate which table was used and complete Table 1 below:

☐ N.J.A.C. 7:9A-7.4, Standards for Individual Subsurface Sewage Disposal Systems
☐ N.J.A.C. 7:14A-23.3, The New Jersey Pollutant Discharge Elimination System (NJPDES) Rules

TYPE of DEVELOPMENT (check and complete all that apply):

☐ Residential
- Type of Dwelling Units _____
- Number of Dwelling Units _____
- Bedrooms Per _____

☐ Commercial/Institutional
- Total Square Footage of Structures _____
- Maximum Building Occupancy _____
- Specify Type of Establishment _____

☐ Industrial
- Total Square Footage of Structures _____
- Maximum Building Occupancy _____
- Specify Type of Establishment _____

☐ Other
- Total Square Footage of Structures _____
- Specify Type of Establishment _____

Table 1. EXISTING wastewater flows (if applicable)

Establishment Type *	Measurement Unit	Number of Units		Gallons per day (gpd)		Projected Flows (gpd)
			X		=	
			X		=	
			X		=	
			X		=	
Total amount of wastewater being generated					=	

CERTIFICATION:

An application shall be signed by the person or persons specified below:

1. For a corporation, by a principal executive officer of at least the level of vice president;
2. For a partnership or sole proprietorship, by a general partner or the proprietor, respectively;
3. For a municipality, State, Federal, or other public entity, by either a principal executive officer or ranking elected official; or
4. For an entity not covered at (a) 1 through 3 above, by all individual owners of record.

I HEREBY CERTIFY THAT THE ABOVE INFORMATION IS ACCURATE, TO THE BEST OF MY KNOWLEDGE.

SIGNATURE: Larrie Reynolds DATE: Feb. 15, 2013

PRINT OR TYPE NAME LARRIE REYNOLDS

TITLE: SUPERINTENDENT OF Schools

WHICH OF THE ABOVE CERTIFICATION CATEGORIES IS BEING PROVIDED? 3

Additional information may be required upon review by the Department

SEND COMPLETED APPLICATION FORM AND ATTACHMENTS TO:

NEW JERSEY DEPARTMENT OF ENVIRONMENTAL PROTECTION
DIVISION OF WATERSHED MANAGEMENT
ATTN: HIGHLANDS APPLICABILITY DETERMINATION
401 E. STATE ST. PO BOX 418
TRENTON, NJ 08625-0418

October 1998

Sunday	Monday	Tuesday	Wednesday	Thursday	Friday	Saturday
AB - Administration Building HS - High School MS - CMS Mt. Olive Middle School MV- Mt. View School SS - Sandshore School TR - Tinc Road FPTA - Flanders Parent Teacher Association MOPTA- Mt. Olive Parent Teacher Association PTO- Parent Teacher Organization SHSP- Sandshore Home & School Partnership	Mt. Olive Schools Events Hotline 973/402-3841 *There may be a charge for this call.			Back To School Night T.R., 7:00 P.M. Student Photo Day - M.V. grades 3, 4 & 5 1	FPTA Fundraiser Ends - M.V. 2	Community School Trip Broadway Play Footloose and Beauty And The Beast 3
4	5	M.S. - Interim Progress Reports Mailed 6	Room Parents Tea - M.V. 3:30 P.M. MOPTA Executive Bd. Meeting 7:30 P.M. - M.S. H.S. Interim Progress Reports Mailed 7	Home/School Roundtable S.S. - 7:30 P.M. 8	Spirit Wear Sale - M.V. through 10/16 9	SAT I & II 10
11	SCHOOLS CLOSED TEACHER IN-SERVICE Board of Ed. Mtg. 7:30 P.M. AB Columbus Day 12	13	FPTA Executive Bd. Meeting - 7:30 P.M. M.V. 14	H.S. Mini College Seminar - Sr. Parents Invited 8:25-9:45 A.M. 15	High School Proficiency Assessment Test HSPA Grade 11 16	Jr. Preliminary SAT/National Merit Exam Band Festival - H.S. 1:00 P.M. 17
18	Fairview Lakes Outdoor Ed. Trip (Red Team) 19	Third Grade Cognitive Abilities Test M.V. 20	Parent Information Meeting - M.S. time TBA 21	Market Day Pick-Up 5:30-6:30 P.M. S.S. 22	23	24
25	Board of Ed. Mtg. 7:30 P.M. - H.S. Home/School Active Wear Sale - S.S. Fairview Lakes Outdoor Ed. Trip (White/Gold Team) 26	Third grade Halloween Concert M.V. 27	FPTA General Meeting 7:30 P.M. M.V. 28	29	Halloween Parties & Parade 1:30 P.M. S.S. Homecoming - H.S. 7:00 P.M. Dance to follow 30	Community School Trip Broadway Play Jekyll & Hyde & Phantom Of The Opera Halloween 31

High School Proficiency Test (HSPT)
Pre-HSPT - Grade 10
Third Grade Cognitive Abilities Test - S.S.- through 10/8

PTA Author Visits Mt. View School

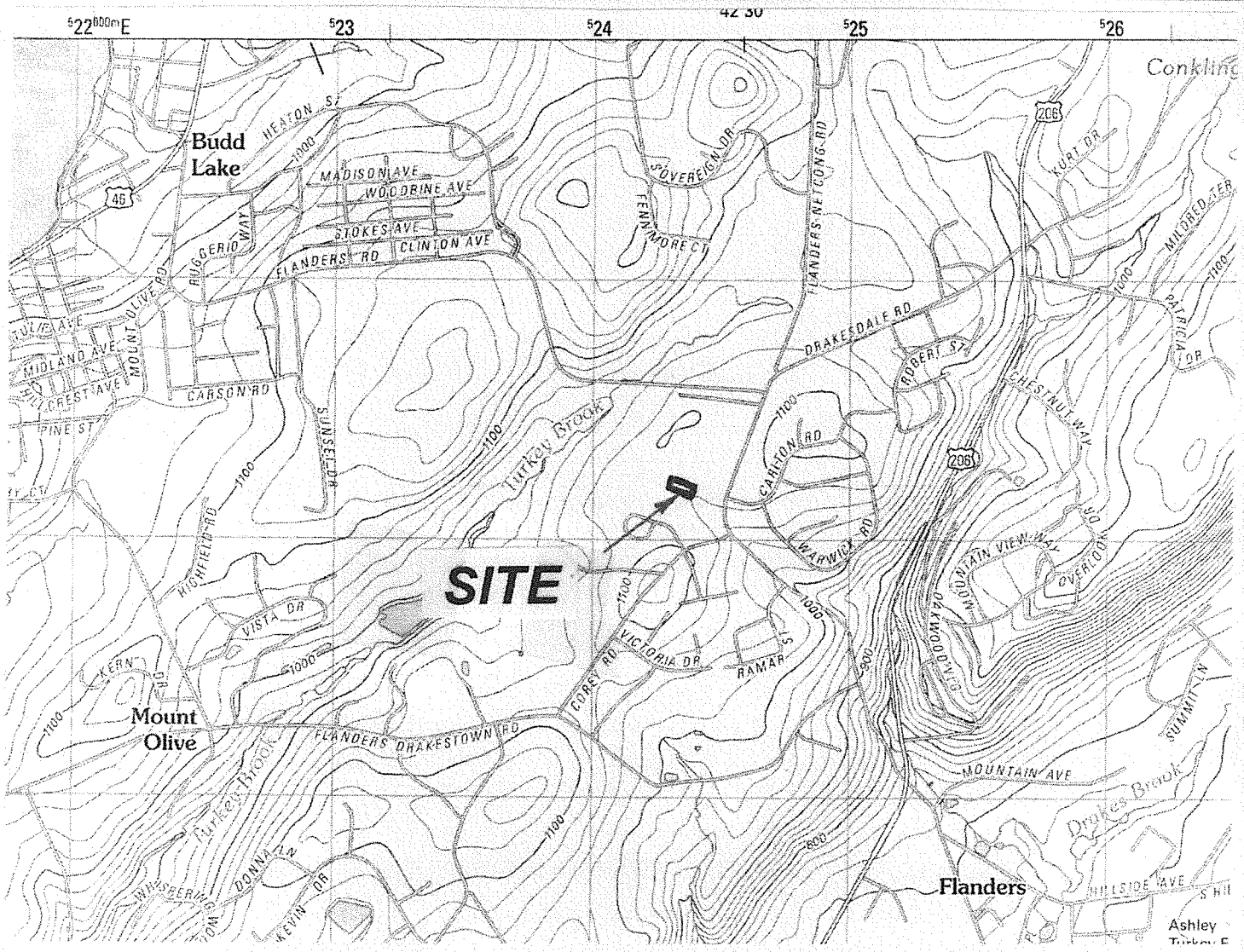

SCALE: 1"=2000'

2000 1000 0 2000

VS LAND DATA

USHEADQUARTERS
PO BOX 186
Phillipsburg, NJ 08865
P 888.676.4435
F 800.220.6714
www.vslanddata.com
NJ Certificate Of Authorization
#24GA2011.3500

FIGURE 1

USGS MAP
TOWNSHIP OF MOUNT OLIVE
MORRIS COUNTY, NEW JERSEY

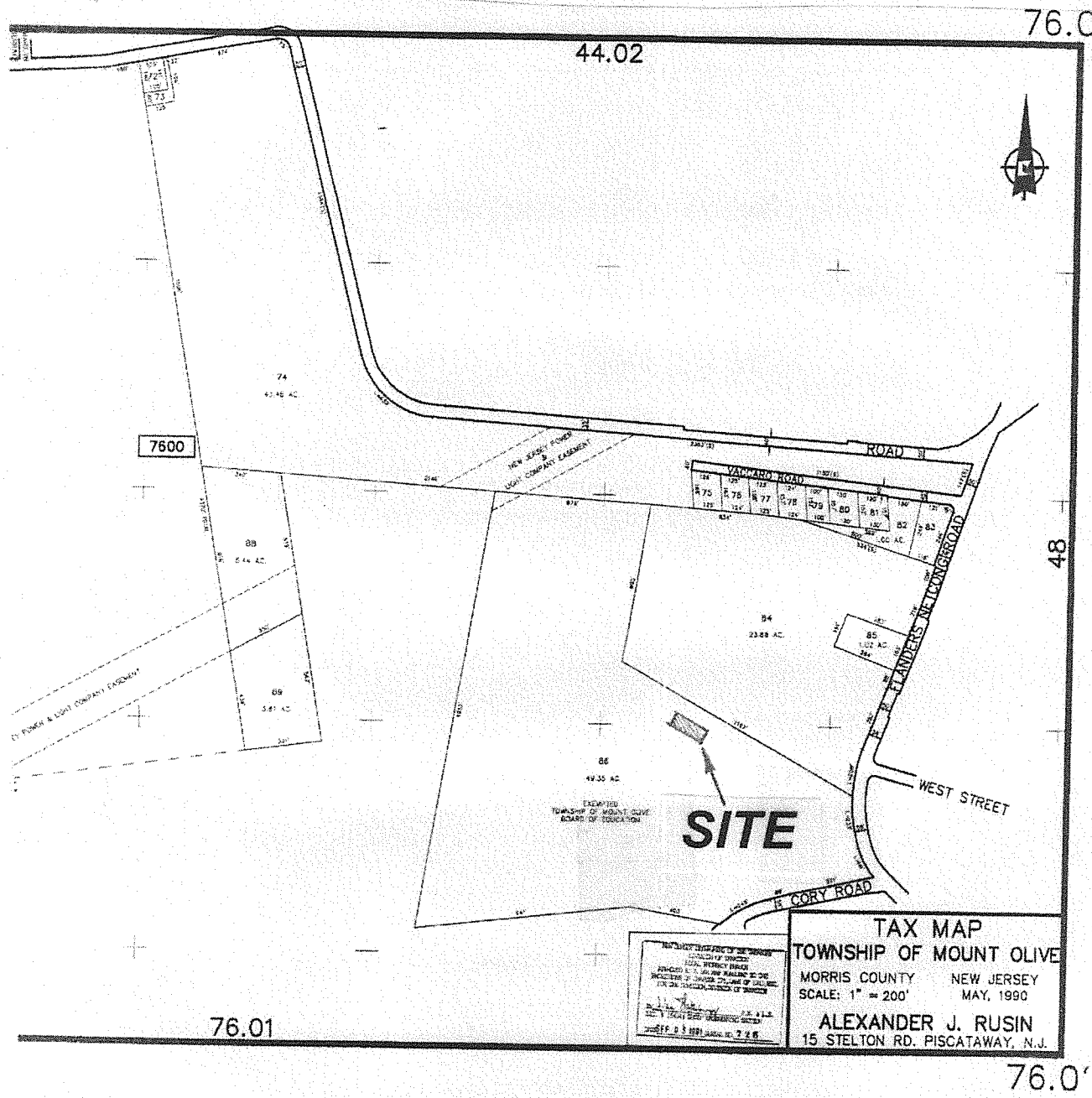

VS LAND DATA

HEADQUARTERS:
PO BOX 166
Phillipsburg, NJ 08865
P 888 676 4435
F 800 220 6214
www.vslanddata.com
NJ Certificate Of Authorization
#24GA28113500

FIGURE 3

TAX MAP
TOWNSHIP OF MOUNT OLIVE
MORRIS COUNTY, NEW JERSEY

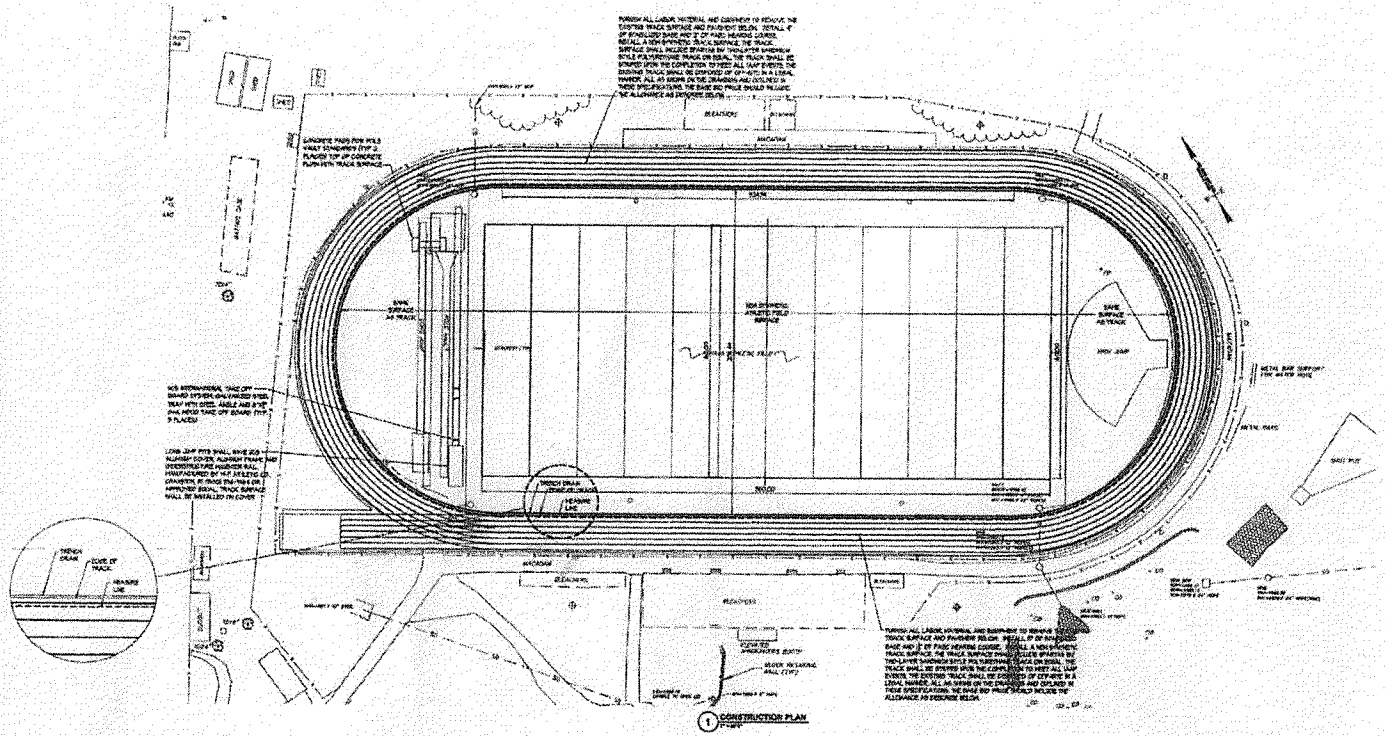

1 CONSTRUCTION PLAN

GIANFORCARO
ARCHITECTS
ENGINEERS
& PLANNERS

505 EAST MAIN ST.
CHESTER, N.J. 07930
PHONE: (908) 879-6001
FAX: (908) 879-0505

- ARCHITECTURAL
- CIVIL
- STRUCTURAL
- CONSTRUCTION
- ENVIRONMENTAL
- MECHANICAL
- FORENSIC

ANTHONY GIANFORCARO, P.E.
REGISTERED ARCHITECT
N.J. LIC. NO. 13995
PROFESSIONAL ENGINEER
N.J. LIC. NO. 30006
PA. LIC. NO. 43077

GEORGE T. GIANFORCARO, P.E.
PROFESSIONAL ENGINEER
N.J. LIC. NO. 18285
PA. LIC. NO. 17377
N.Y. LIC. NO. 52202
PROFESSIONAL PLANNER
N.J. LIC. NO. 3501

ATHLETIC FIELD AND TRACK RENOVATIONS

AT THE MT OLIVE HIGH SCHOOL

FOR THE MT OLIVE BOARD OF EDUCATION

MORRIS COUNTY NEW JERSEY

CONSTRUCTION PLAN

SCALE: AS NOTED

DATE	DRAWN
7/1/11	VT
	CHECKED
	AG

FILE: MOHS-Field-R4

REVISION

SP-2.1